

perspective
.brussels 

BRUPARTNERS / CONSEIL DE L'ENVIRONNEMENT

« Comment concilier espaces verts et vie dans la ville? »

Antoine de BORMAN – Directeur général

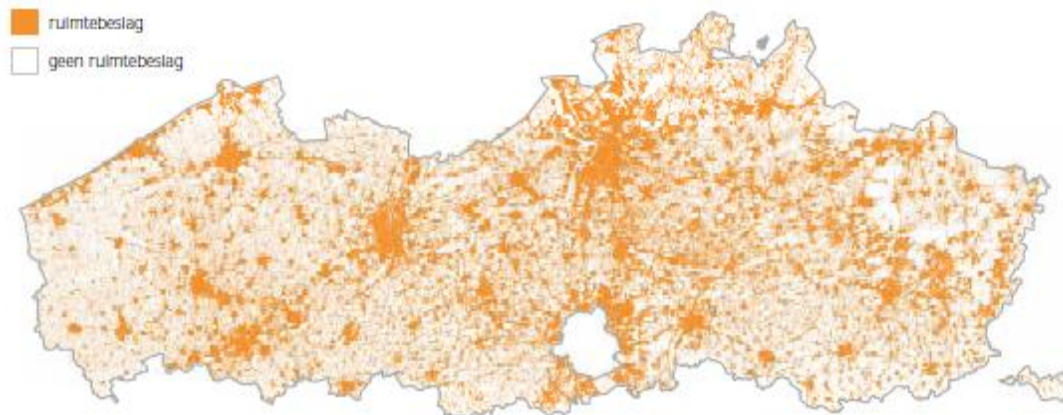
30/09/2022

Bureau bruxellois de la planification / Brussels Planningsbureau

www.perspective.brussels

1. Verstedelijking rond Brussel: evolutie

- RUIJTERAPPORT VLAANDEREN (2021):
- Vlaanderen blijft verder verstedelijken




FIGUUR 10 // RUIJTERAPPORT VLAANDEREN IN 2019

Ruimtebeslag (2019)

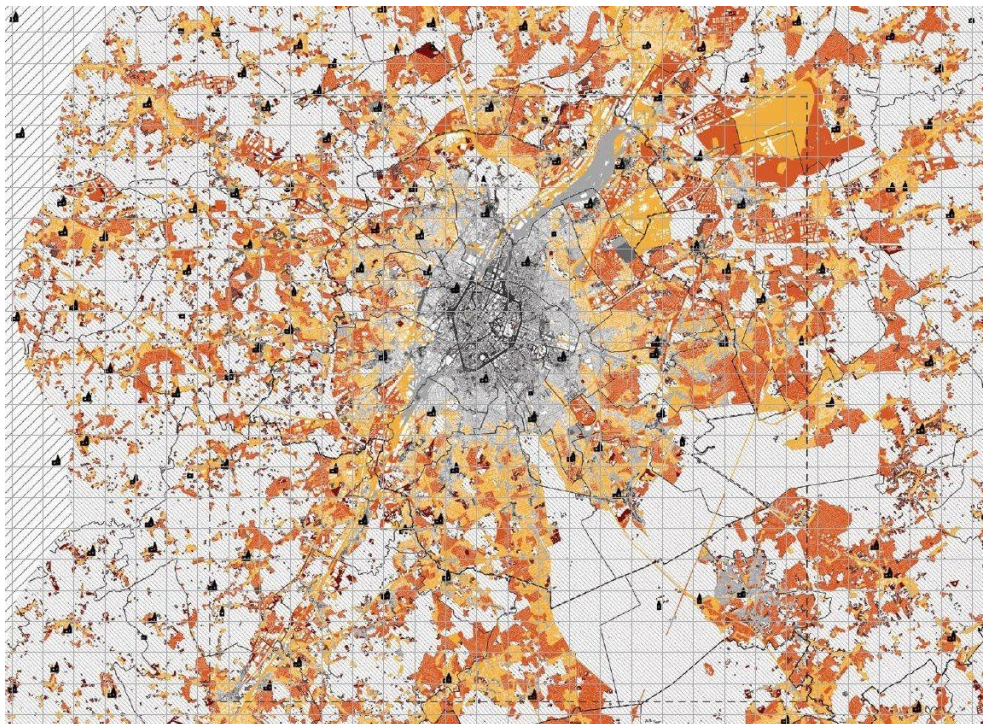
VLAANDEREN: 33,3% → + 5 ha/dag

PROVINCIE VLAAMS-BRABANT: 34,7% → + 0,62 ha/dag

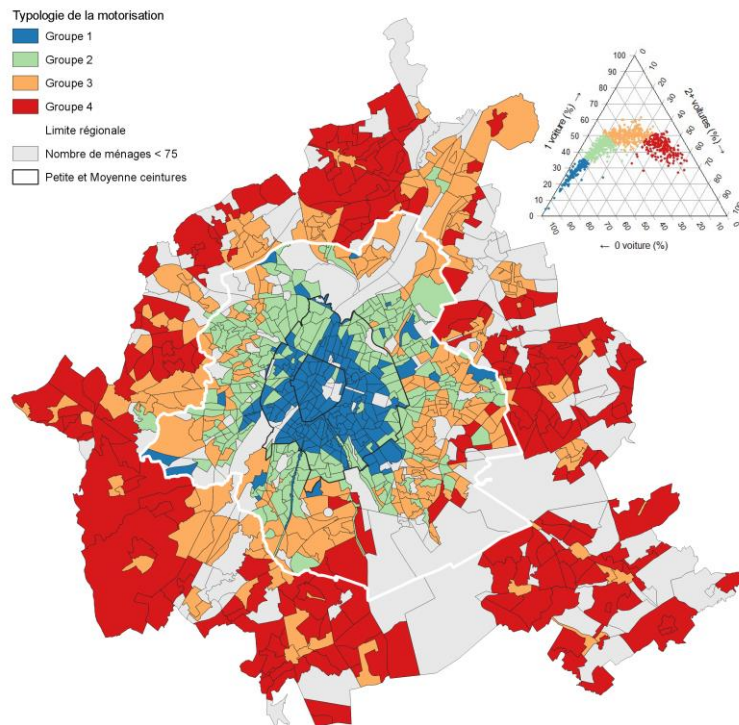
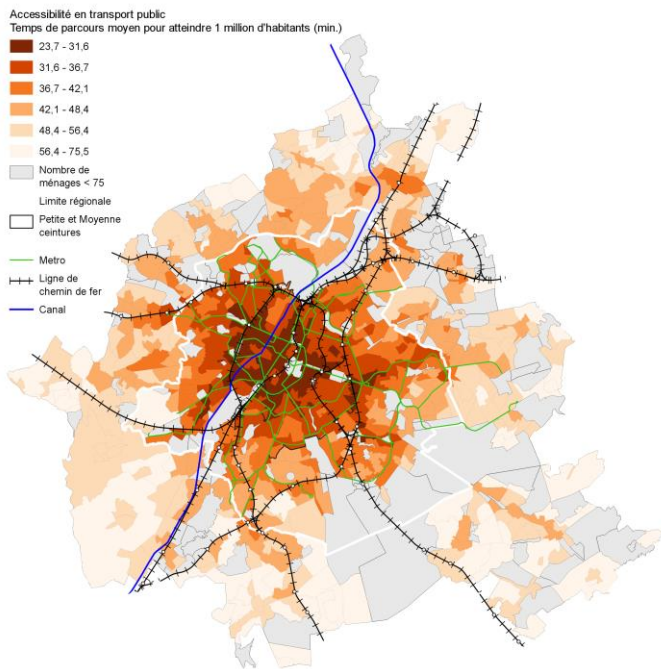
→ Vlaamse doelstelling 'bouwshift': + 3 ha/dag in 2025
+ 0 ha/dag in 2040



2. Verstedelijking rond Brussel: historiek



3. Motorisation en RBC et périphérie



4. La densité en RBC



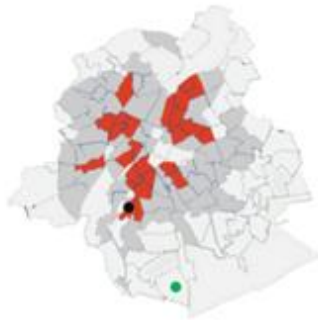
1 565 464 Habitants

9 663 Hab / km²



1 219 970 Habitants

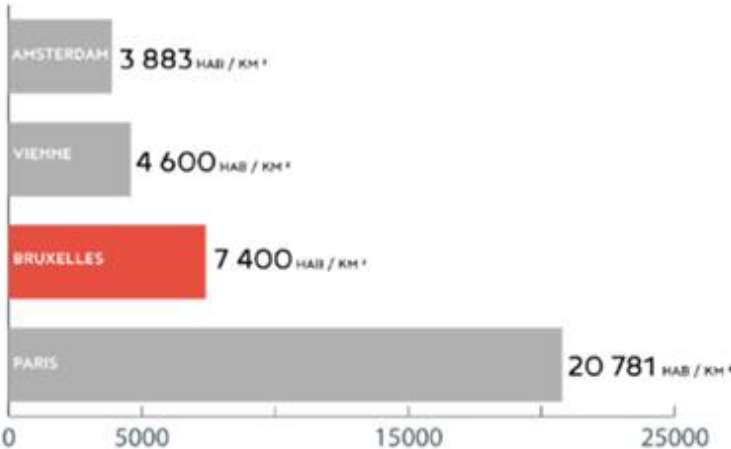
7 400 Hab / km²



37 823 hab/km² (Bosnie)

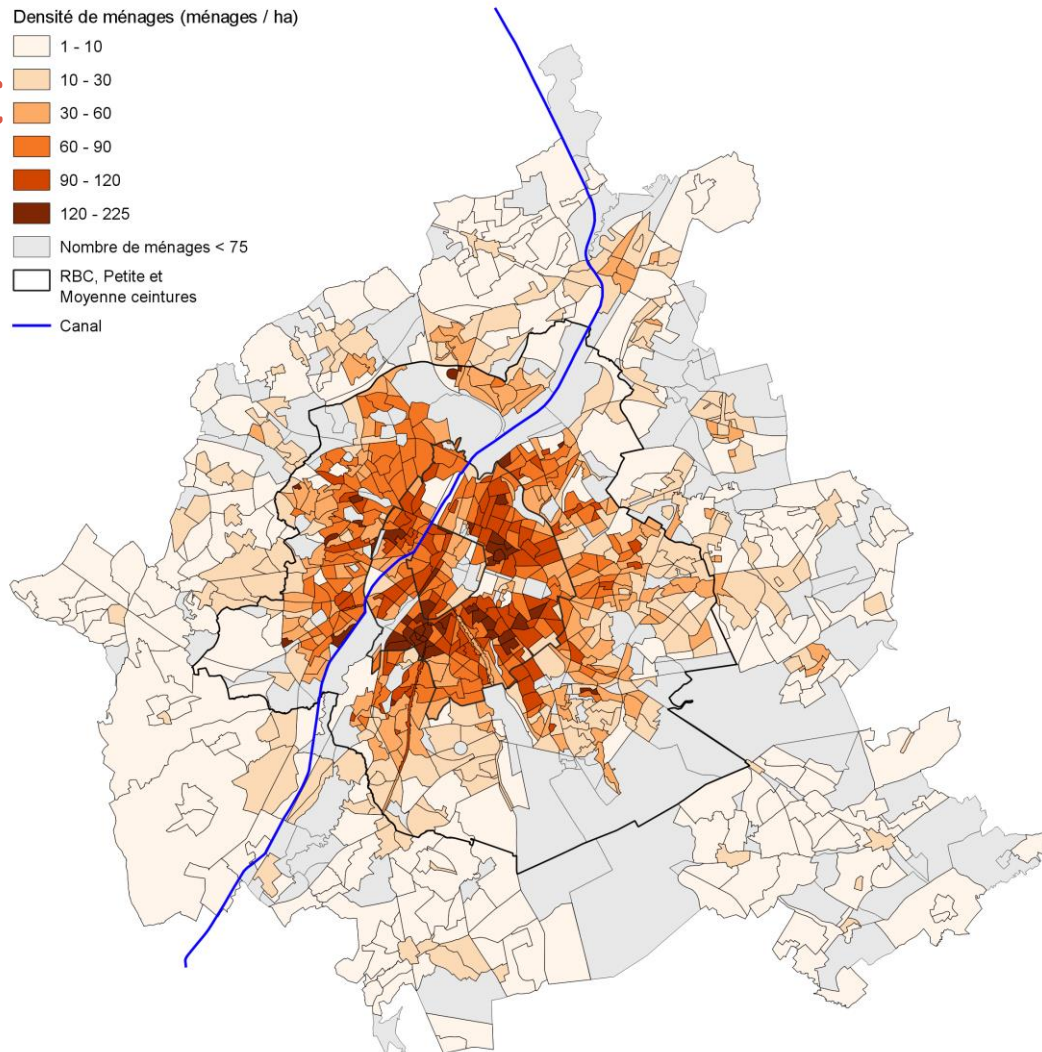


1 277 hab/ km² (Vivier d'Oie)

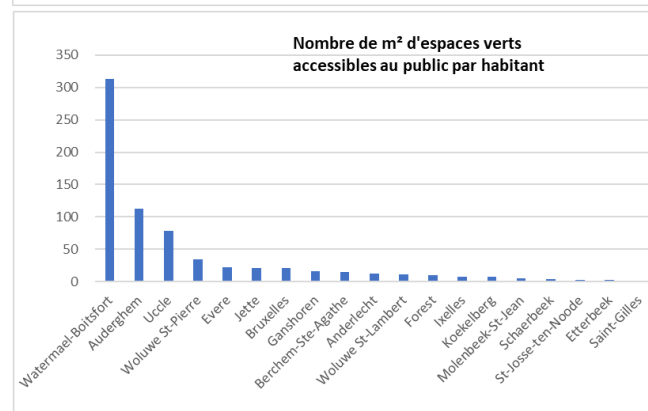
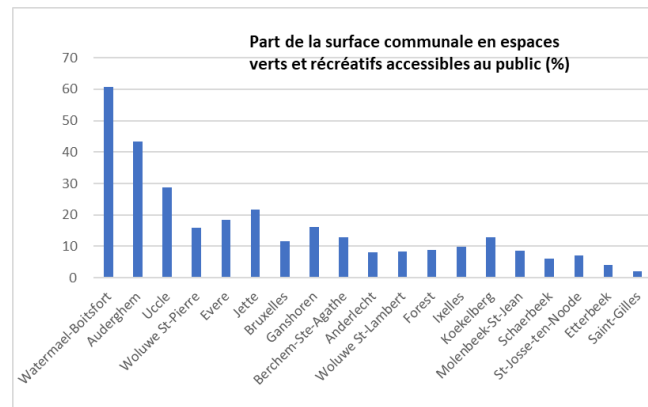
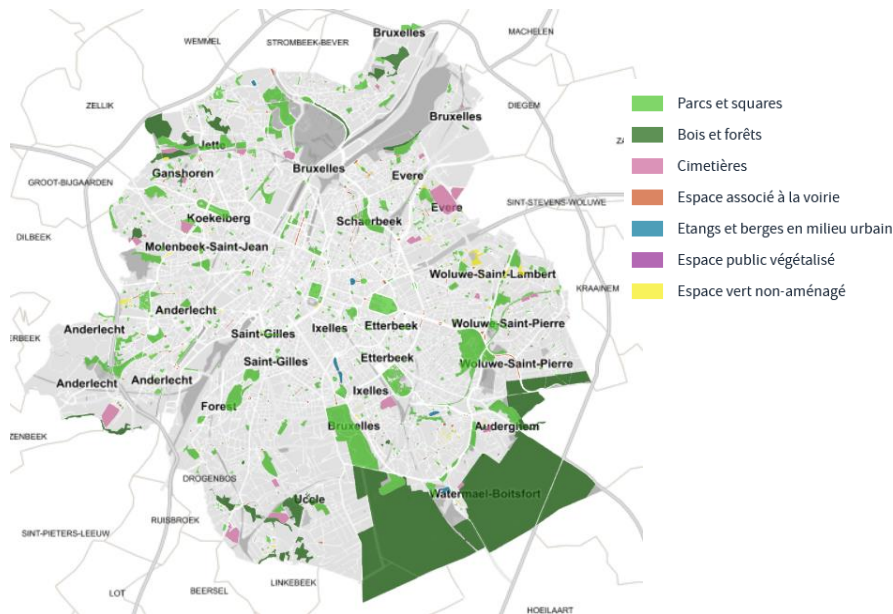


Sources: IBSA, STATBEL, Bruxelles.environment, Bruxelles.mobilite, Statistik.wien.at, INSEE, CBS

4. La densité en RBC

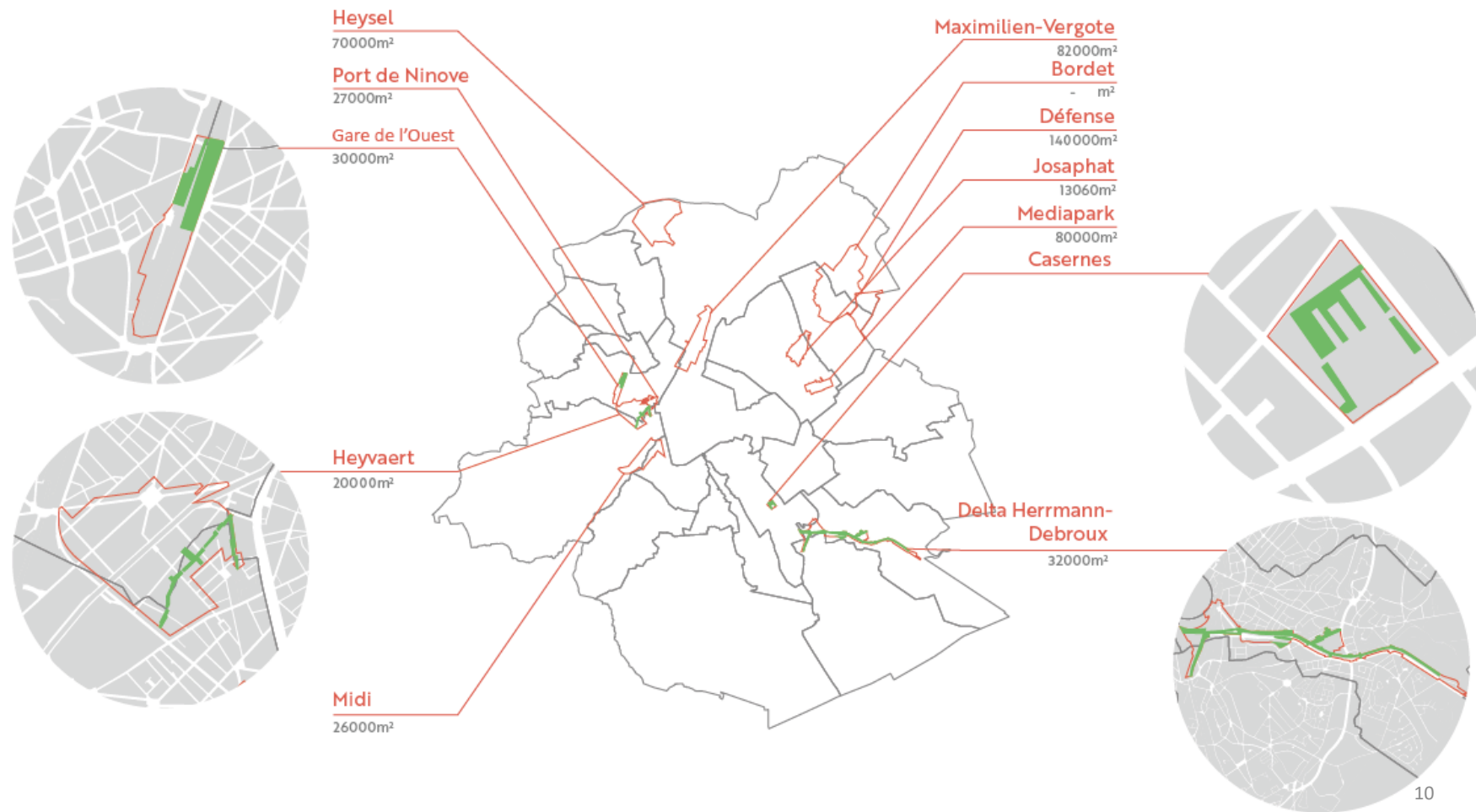


5. Les espaces verts au sein de la Région




Calculs IBSA
(Perspective)

ESPACES VERTS DANS DES PROJETS DE PAD - Total: 1036060 m²







perspective
.brussels 

Questions & Réponses Vragen & antwoorden